

# Interactive Augmentation Providers Map

UCP, December 1<sup>st</sup>, 2020  
Elena Megias



## Table of Content

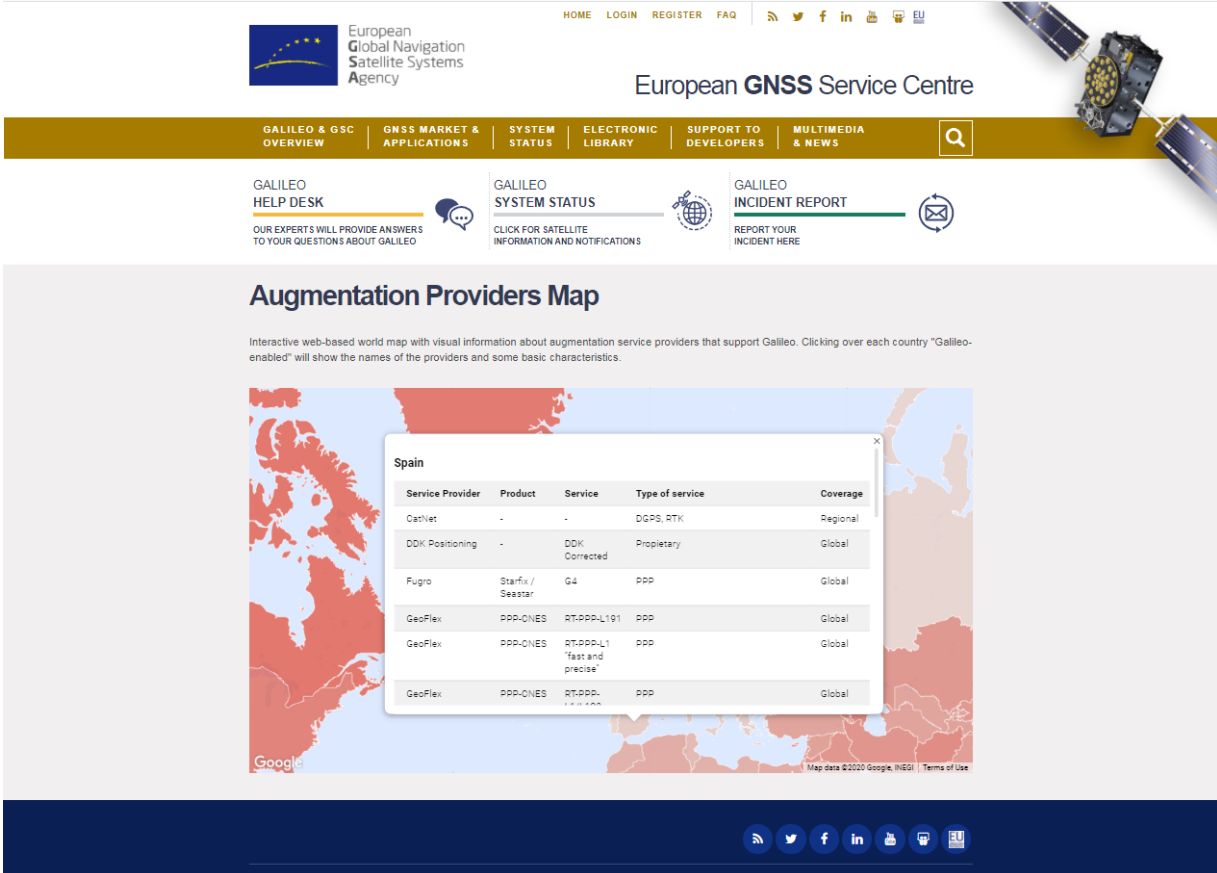
- 1 Interactive Augmentation Providers Map
- 2
  - Main features of the map
  - Demonstration of how the map works
  - Feedback.

## Introduction

New features at the **GSC** website in the first quarter of next year.

First of them: the publication of an interactive web-based world map with visual information about augmentation service providers that support Galileo.

Each country "Galileo-enabled" is highlighted by a colour and clicking over it the names of the providers and some basic characteristics is provided.



The screenshot shows the European GNSS Service Centre website. The header includes the European Global Navigation Satellite Systems Agency logo and navigation links: HOME, LOGIN, REGISTER, FAQ, and social media icons. A main navigation bar contains: GALILEO & GSC OVERVIEW, GNSS MARKET & APPLICATIONS, SYSTEM STATUS, ELECTRONIC LIBRARY, SUPPORT TO DEVELOPERS, and MULTIMEDIA & NEWS. Below this are three main sections: GALILEO HELP DESK (OUR EXPERTS WILL PROVIDE ANSWERS TO YOUR QUESTIONS ABOUT GALILEO), GALILEO SYSTEM STATUS (CLICK FOR SATELLITE INFORMATION AND NOTIFICATIONS), and GALILEO INCIDENT REPORT (REPORT YOUR INCIDENT HERE).

### Augmentation Providers Map

Interactive web-based world map with visual information about augmentation service providers that support Galileo. Clicking over each country "Galileo-enabled" will show the names of the providers and some basic characteristics.

Service Provider	Product	Service	Type of service	Coverage
CatNet	-	-	DGPS, RTK	Regional
DDK Positioning	-	DDK Connected	Proprietary	Global
Fugro	Starfix / Seastar	G4	PPP	Global
GeoFlex	PPP-ONES	RT, PPP-L101	PPP	Global
GeoFlex	PPP-ONES	RT, PPP-L1 'fast and precise'	PPP	Global
GeoFlex	PPP-ONES	RT, PPP-L1	PPP	Global

## Main features of the map

1. This interactive map shows details about the number and types of service providers that support Galileo in each country.
2. The information provided is based on the useGalileo webpage (<https://www.usegalileo.eu>) and displayed on a per-country basis.

**Your smartphone is not alone,  
discover the other devices that are Galileo-enabled.**

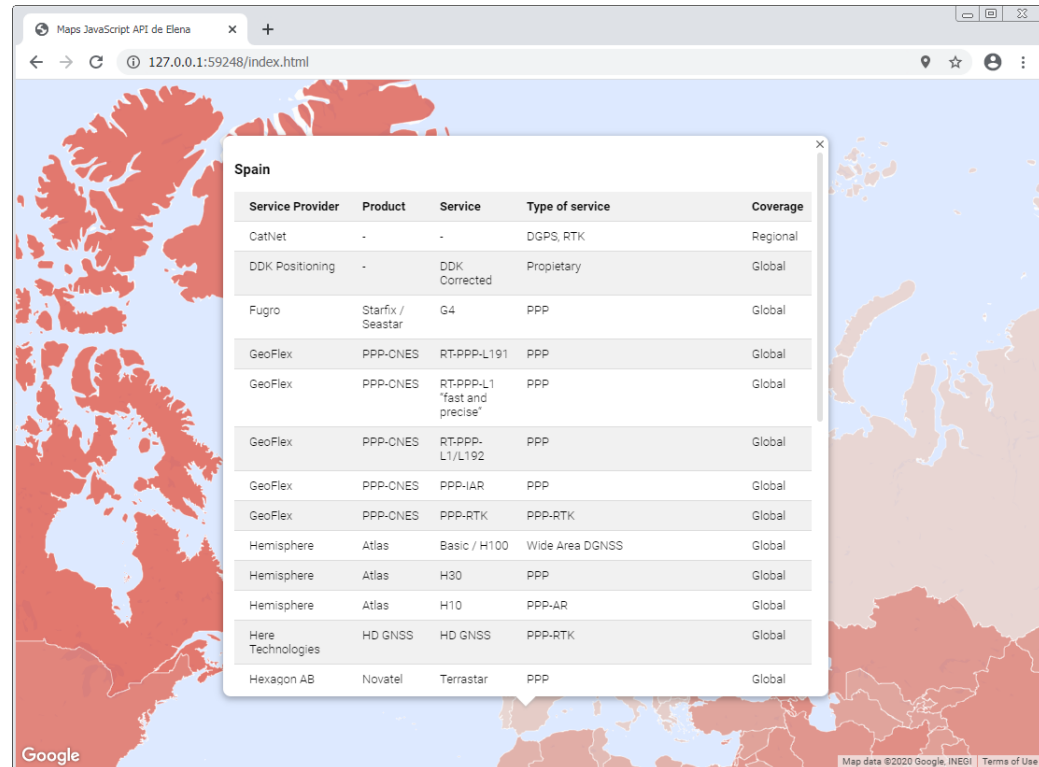


3. By clicking over each country on the map it will show the names of the providers and some basic characteristics: service, type of service and coverage. For instance:

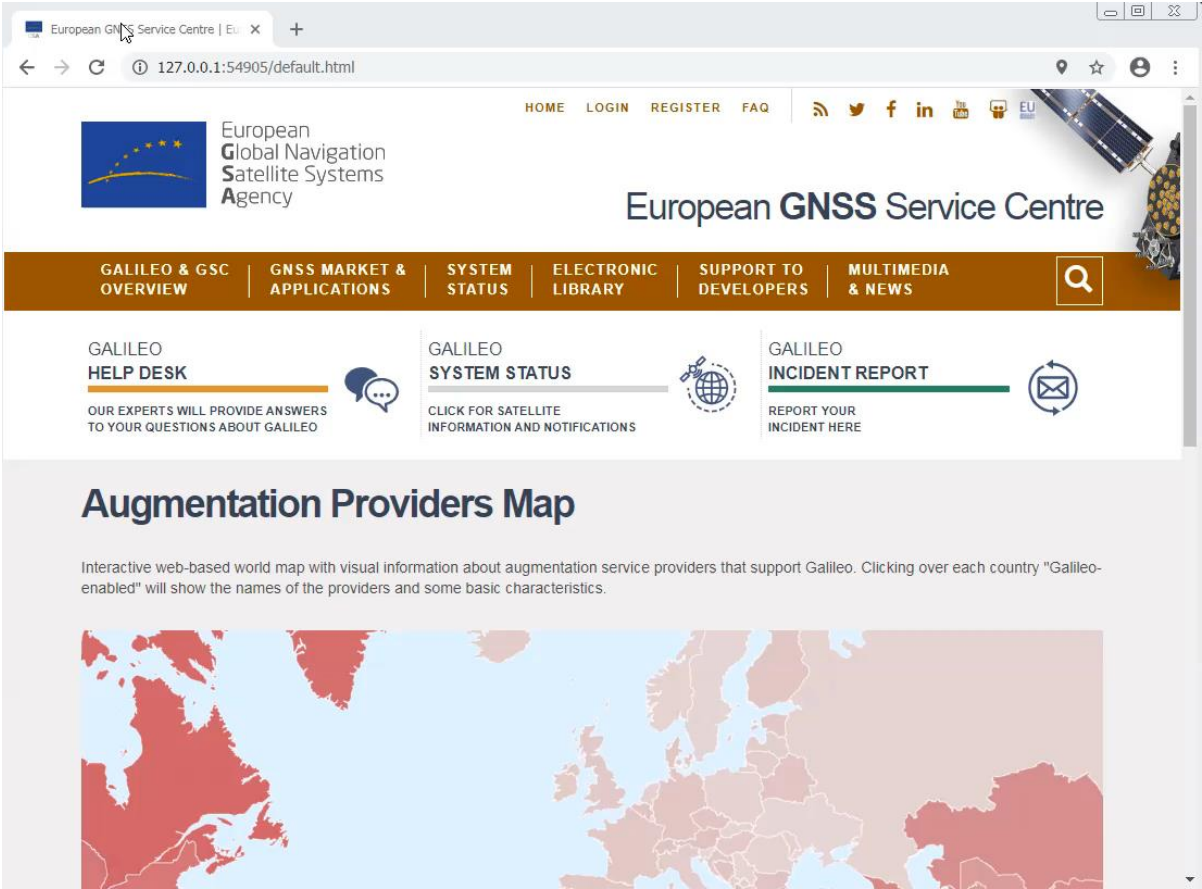
Service Provider	Service	Coverage	Type of Service
Fugro	Marinestar G4	Global	PPP

## Main features of the map

4. When a provider is worldwide then all the countries support the augmentation service provider. If not the coverage is regional.
5. To move the map click and hold the left mouse button and drag the map to a new place.
6. The map is a choropleth map: displays divided geographical areas or regions that are coloured in relation to a numeric variable, in this case the number of augmentation services providers. It allows to study how this variable evolves along a territory.



Demonstration of the map.



## Questions & feedback.

What would you change on the map: colours, size of the font, ...?

Who do you think would be interested in accessing this kind of information? Are you interested in this information?

Does this information help you to decide witch service provider to contact with in case you are planning to contact any?

# Linking space to user needs

Organised by:



Under the auspices of:



EU Space Programme:



[www.euspaceweek.eu](http://www.euspaceweek.eu)  
[#EUSpaceWeek](https://twitter.com/EUSpaceWeek)







**Thank you**

**Gracias**

**Grazie**